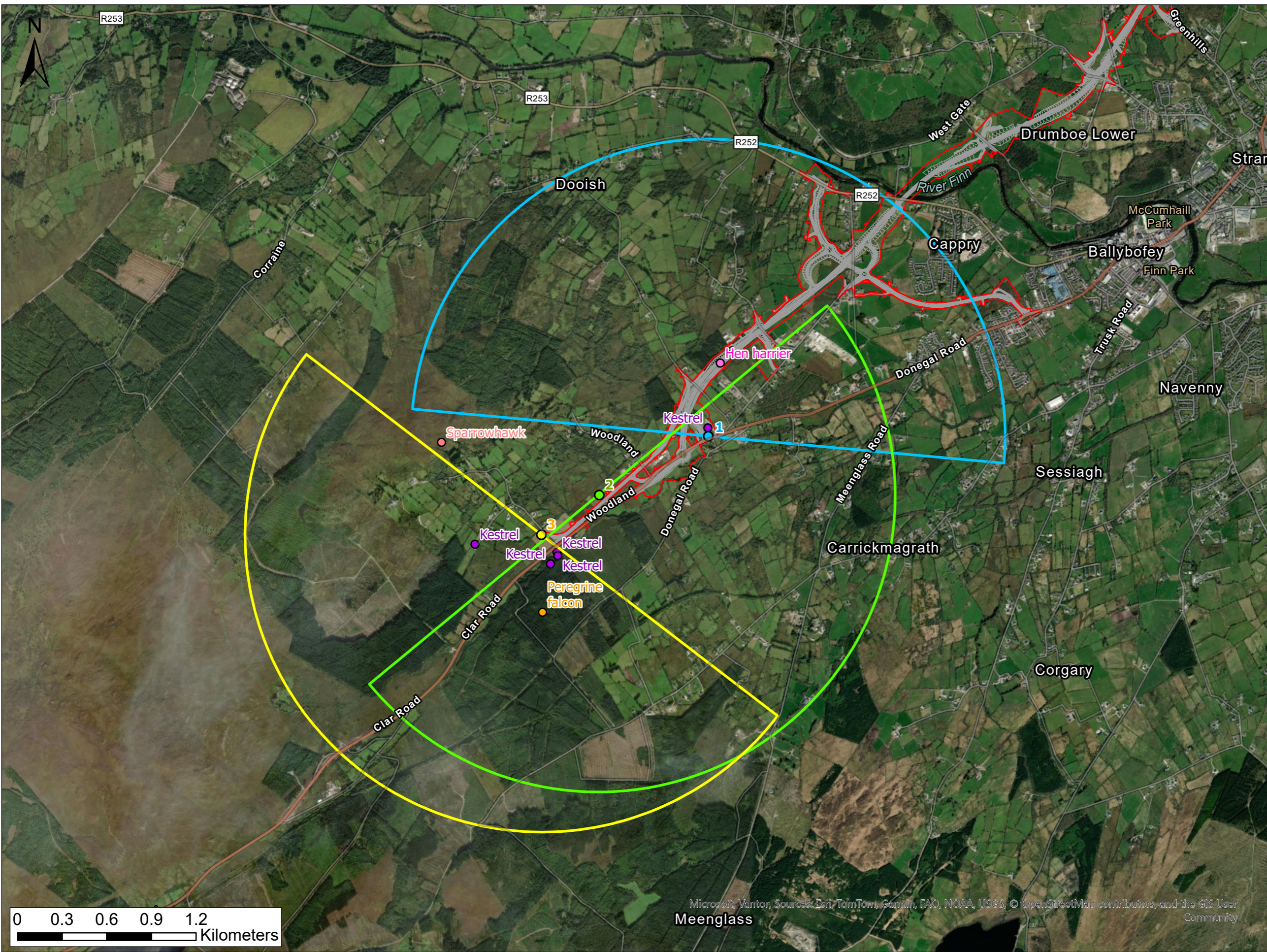


\\galw-btp-001\Work\_Transport\WG0337 - Ten-T Priority Route Imp - Donegal\9.0 GIS\EIAR - 2025 Drawings\ArcPro files\TT\_MGT0337-RPS-P3-ZZ-DR-Z-EN0243-A3-P01 Section 1 Raptor VP Survey Results.aprx



**LEGEND**

- PROPOSED ROAD DEVELOPMENT
- ▭ PROPOSED DEVELOPMENT BOUNDARY

**VANTAGE POINTS**

- 1
- 2
- 3

**VIEWSHED**


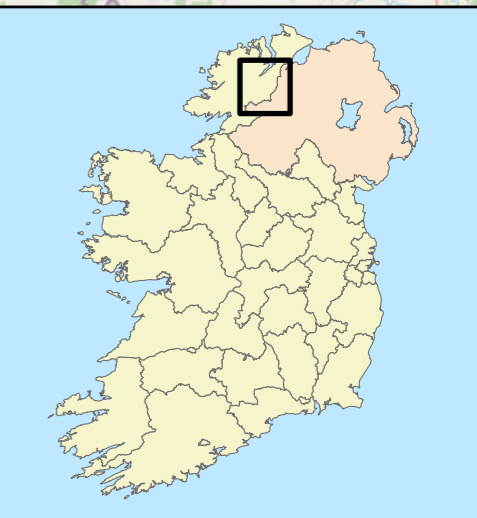
- ▭ 1
- ▭ 2
- ▭ 3

**RAPTORS ALL VPS SECTION 1**

**SPECIES**

- HEN HARRIER
- KESTREL
- PEREGRINE FALCON
- SPARROWHAWK

**Data Sources:**  
National Parks and Wildlife Service (NPWS)



Microsoft, Vantor, Sources: Esri, TomTom, Garmin, FAO, NOAA, USGS, © OpenStreetMap contributors, and the GIS User Community

**NOTES**

DO NOT SCALE, use figured dimensions only.

All levels are referred to Ordnance Survey Datum, Malin Head.

This drawing is the property of the Donegal County Council. It is a confidential document and must not be copied, used, or its contents divulged without prior written consent. This document should not be relied on or used in circumstances other than those for which it was originally prepared. RPS / Barry Transportation accepts no responsibility for this document to any other party other than the party by whom it was commissioned.

Rev.	Date	Drawn	Description	Chk'd	Appr.
P01	03/12/25	NC	ISSUE FOR PLANNING	MS	GMCE

Project Title: TEN-T Priority Route Improvement Project, Donegal Section 1 - N15/N13 Ballybofey / Stranorlar Urban Region			
Drawing Title: Section 1 – Raptor Vantage Point Survey Results			
Designed: N/A	Date: 03/12/2025	EIAR Drawing Identifier:	Status:
Drawn: NC	Scale @ A1: N/A	EIAR Drawing 9A.52	A3
Approved: GMCE	@ A3: 1:25,000	File Identifier:	Rev:
Checked: MS	Sheet: 01 of 01	TT_MGT0337-RPS-P3-S2-DR-Z-EN0243	P01